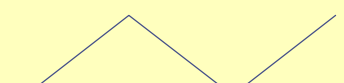








Figure 6



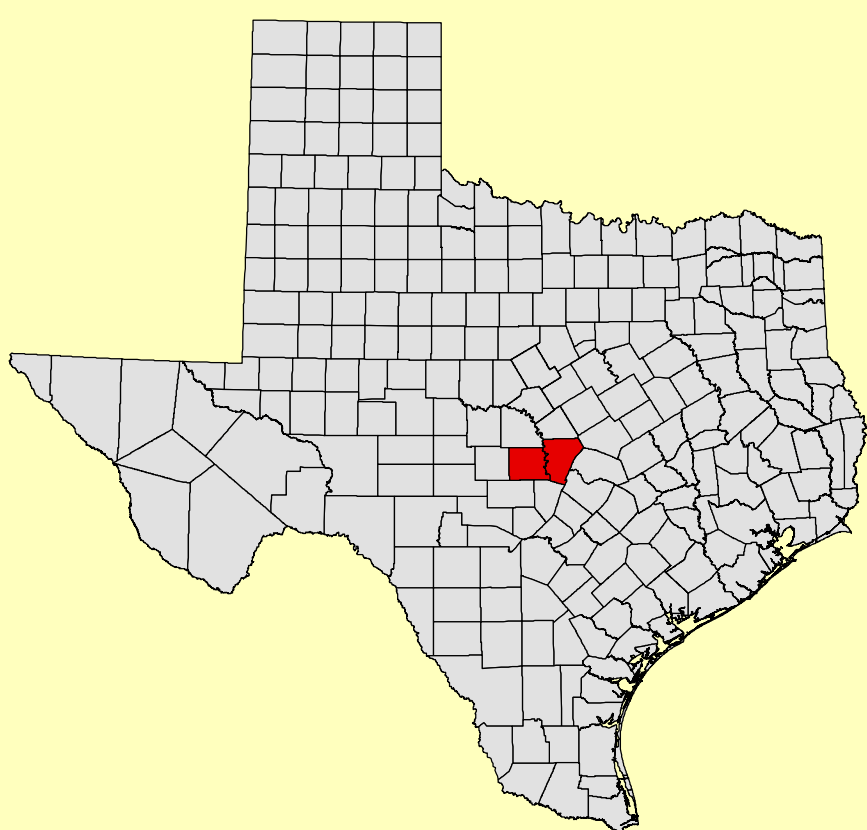
CONTOURS
(in feet NAVD 88)

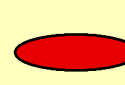
-  820
-  810
-  800
-  790
-  780
-  770
-  760

-  Islands
-  Lake LBJ

Conservation Pool Elevation:
825.68 feet (NAVD 88)

Projection: NAD83
State Plane
Texas Central Zone

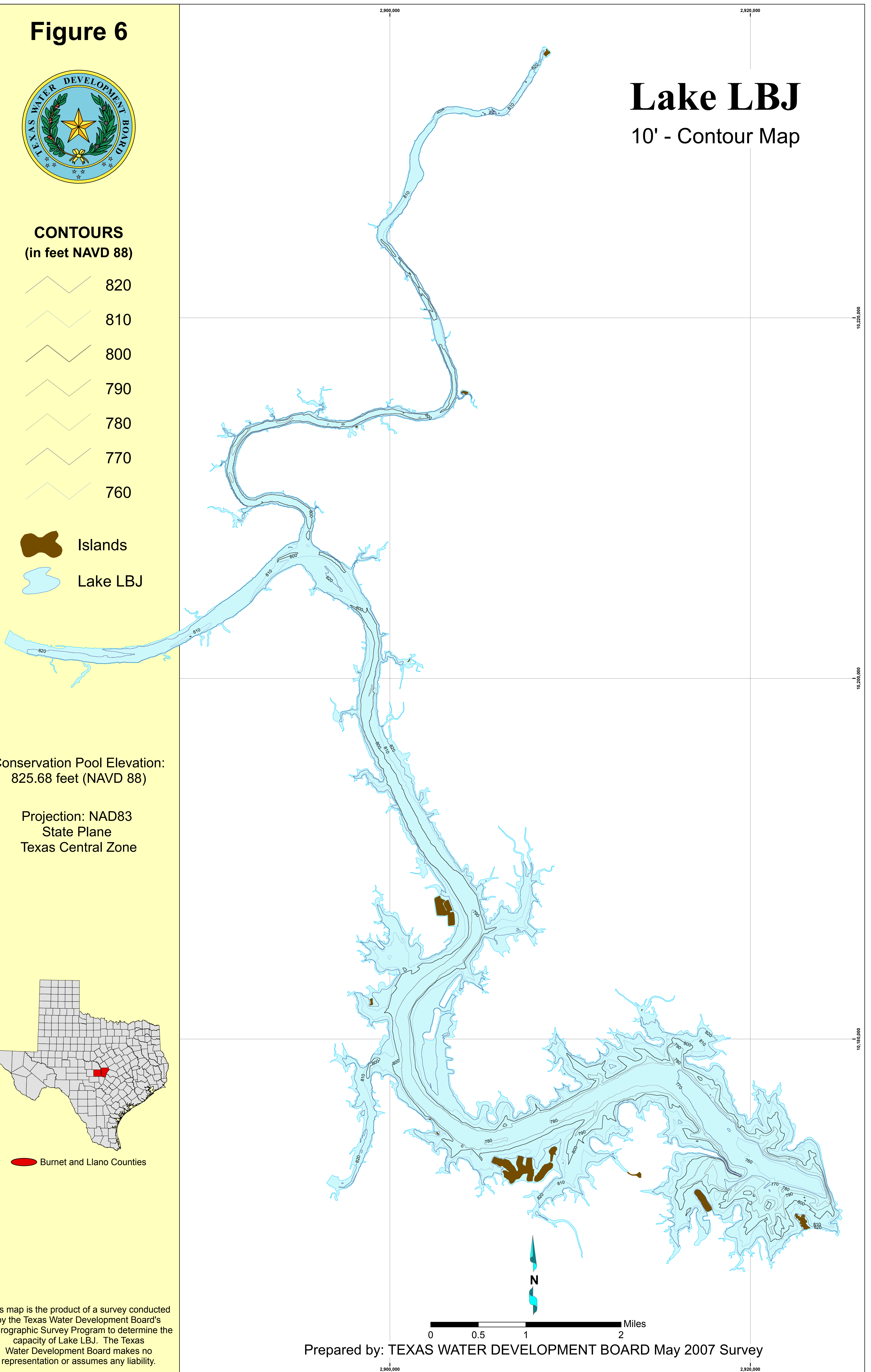


 Burnet and Llano Counties

This map is the product of a survey conducted by the Texas Water Development Board's Hydrographic Survey Program to determine the capacity of Lake LBJ. The Texas Water Development Board makes no representation or assumes any liability.

Lake LBJ

10' - Contour Map



0 0.5 1 2 Miles

Prepared by: TEXAS WATER DEVELOPMENT BOARD May 2007 Survey

2,900,000

2,920,000

10,220,000

10,240,000

10,260,000