






Figure 6







Lake Texana

5' - contour map

Contours

feet NGVD29

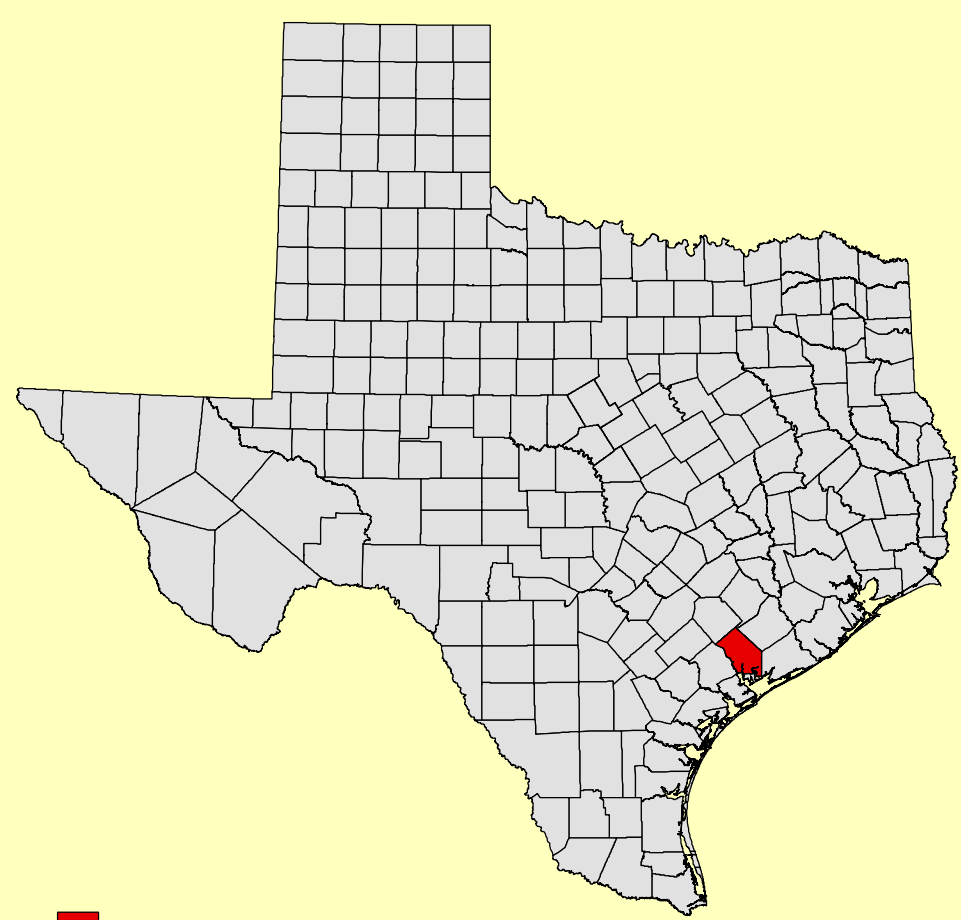
-  40
-  35
-  30
-  25
-  20

-  15
-  10
-  5
-  0
-  -5
-  -10

Lake Texana
Conservation pool
elevation 44.0 feet
NGVD29

 Islands

Projection: NAD83
State Plane Texas
South Central Zone (feet)



 Jackson County

This map is the product of a survey conducted by the Texas Water Development Board's Hydrographic Survey Program to determine the capacity of Lake Texana. The Texas Water Development Board makes no representations nor assumes any liability.



0 0.5 1 2 Miles

Texas Water
Development Board
August 2020 Survey